

## Tween Bridge Solar Farm

### Environmental Statement Figure 1.2: Land Parcel Plan


Planning Act 2008  
Infrastructure Planning (Applications: Prescribed Forms  
and Procedure) Regulations 2009

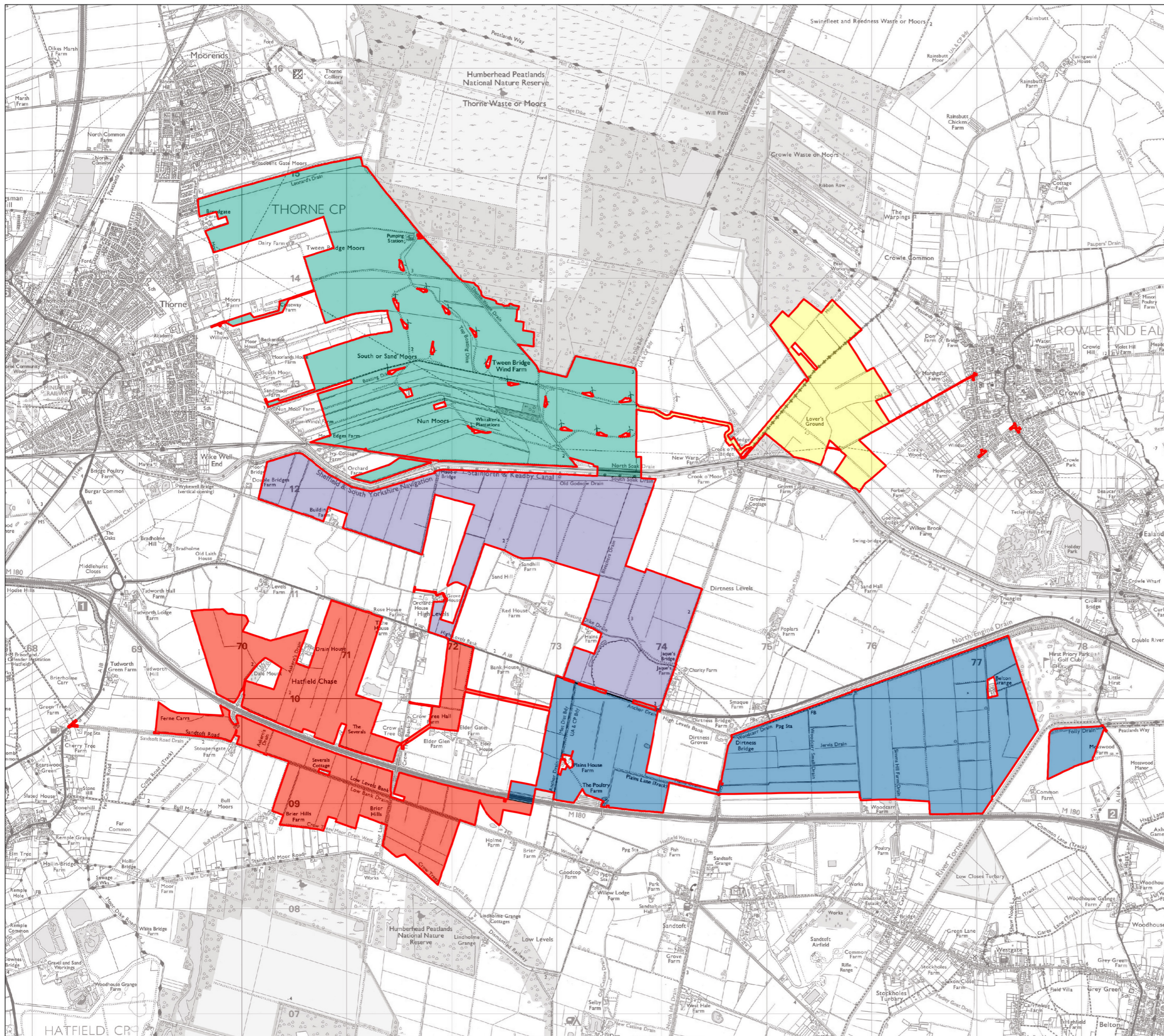
APFP Regulation 5(2)(a)

Document Reference: 6.4.1.2

August 2025

Revision 1





**Legend**

Order Limits

**Parcel**

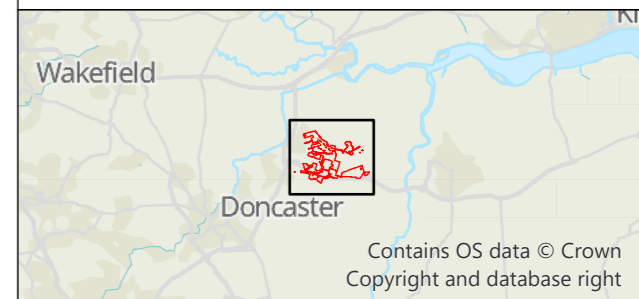
A - 570.34 Ha

B - 130.04 Ha

C - 351.96 Ha

D - 336.05 Ha

E - 442.44 Ha



**Tween Bridge Solar Farm**

Drawing Ref: Environmental Statement Volume 4,  
Figure 1.2 Land Parcel Plan



Coordinate System: British National Grid  
Projection: Transverse Mercator  
Datum: OSGB 1936

© Crown copyright and database rights 2025.  
Ordnance Survey AC0000808122

Scale: 1:35,000 | Paper Size: A3 | Sheet: 1 of 1



Document Ref: 6.4.1.2 | Revision: 1

PINS Number: EN010148 | Drawing Status: Final

Drawn: RL | Checked: EB | Approved: IH | Date: 20/08/2025

Files: 103, 111, 103wgrfines (Drawing) (USG) 2022 1721-1-3064 - Tween Bridge Solar Farm ENV (EIS) V4\_E1B - DCO Submission.sppx