

## Tween Bridge Solar Farm

### Environmental Statement Figure 10.5: BGS Bedrock Geology


Planning Act 2008  
Infrastructure Planning (Applications: Prescribed Forms  
and Procedure) Regulations 2009

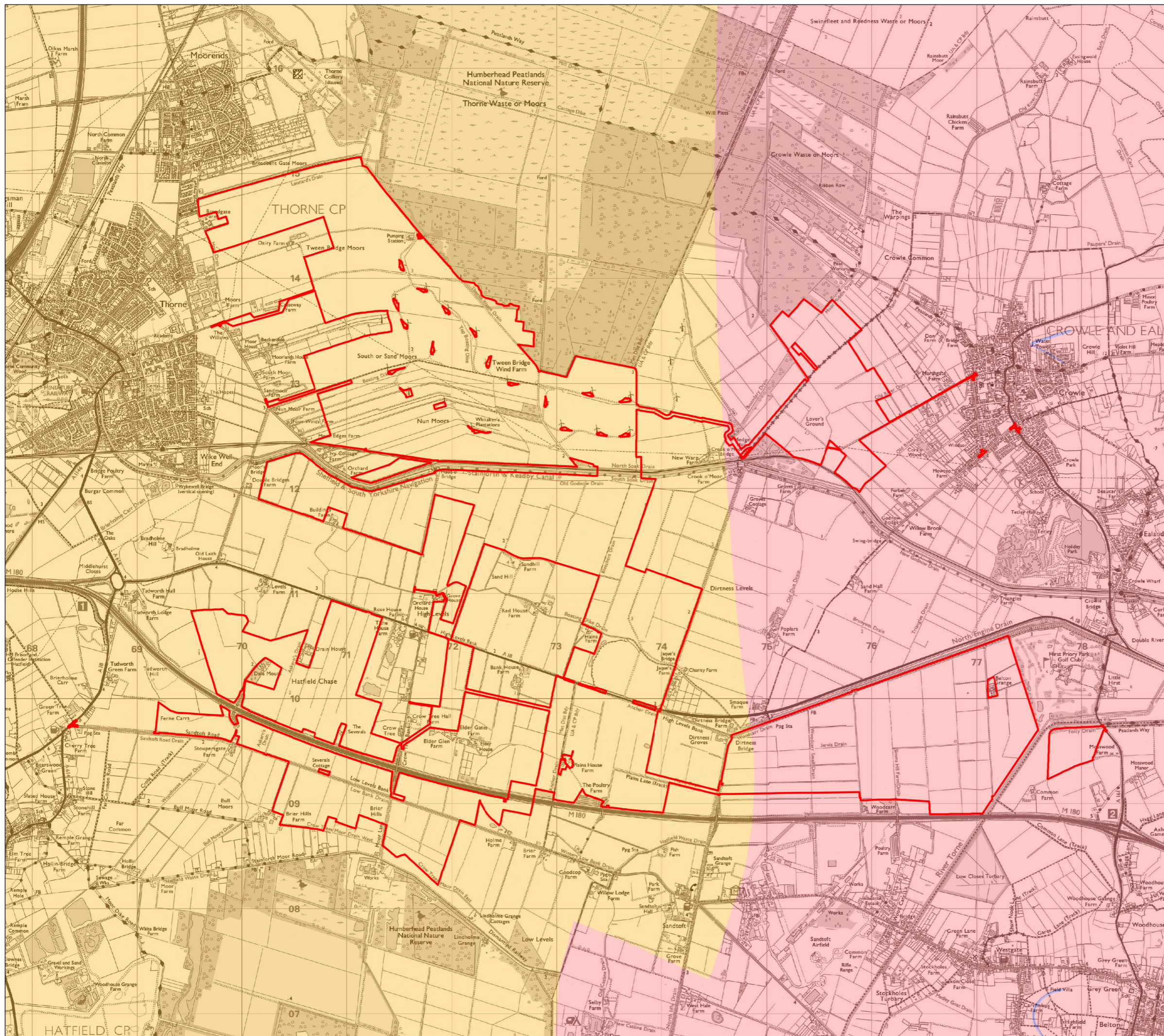
APFP Regulation 5(2)(a)

Document Reference: 6.4.10.5

August 2025

Revision 1





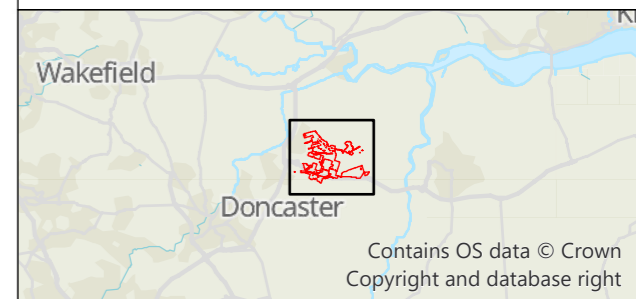
**Legend**

Order Limits

**BGS Bedrock**

Mercia Mudstone Group - Mudstone

Sherwood Sandstone Group - Sandstone



**Tween Bridge Solar Farm**

Drawing Ref: Environmental Statement Volume 4,  
Figure 10.5 BGS Bedrock Geology



Coordinate System: British National Grid  
Projection: Transverse Mercator  
Datum: OSGB 1936

© Crown copyright and database rights 2025  
Ordnance Survey AC0000808122

Scale: 1:35,000    Paper Size: A3    Sheet: 1 of 1



Document Ref: 6.4.10.5    Revision: 1  
PINS Number: EN010148    Drawing Status: Final  
Drawn: RL    Checked: LG    Approved: SJ    Date: 20/08/2025

Path: \\013-11-00\work\GIS\Drawings\ES\2025\20251721-4304 - Tween Bridge Solar Farm\ENV\GEP\F1\_348E\_EN - DCO Submission.spp