

Tween Bridge Solar Farm

Environmental Statement

Figure 11.5: IMD Map of LSOAs covered by Scheme

Planning Act 2008


Infrastructure Planning (Applications: Prescribed Forms and Procedure) Regulations 2009

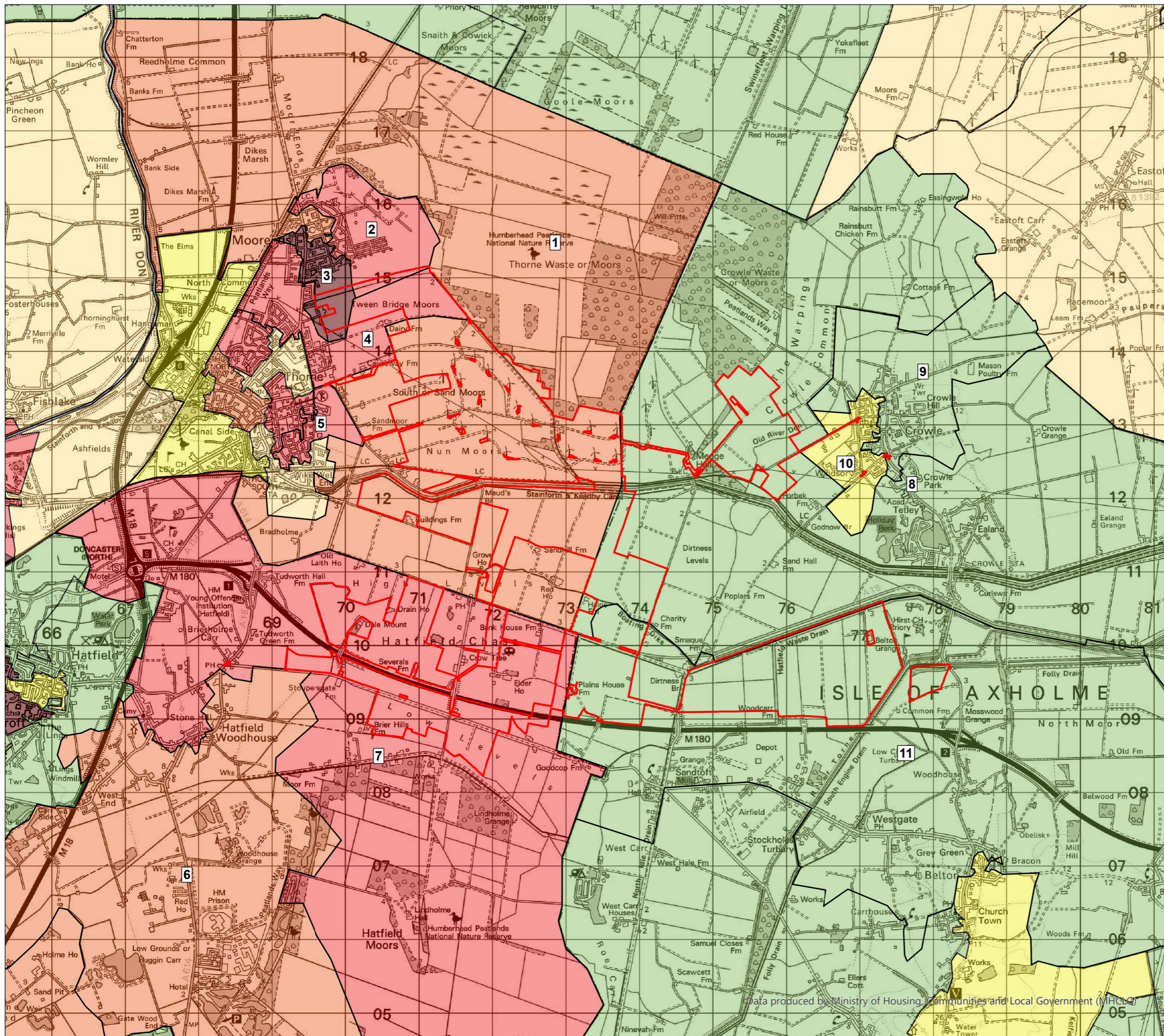
APFP Regulation 5(2)(a)

Document Reference: 6.4.11.5

August 2025

Revision 1





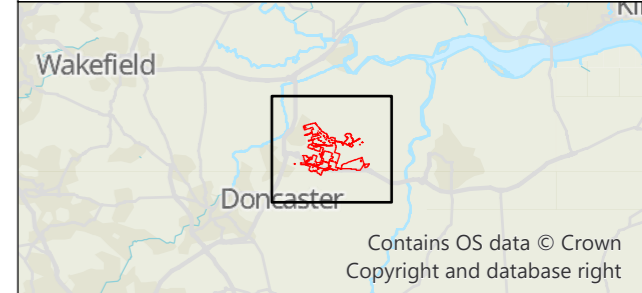
Legend

- Order Limits
- LSOA (2011)
- 1 - Doncaster 001A
- 2 - Doncaster 001B
- 3 - Doncaster 001C
- 4 - Doncaster 001D
- 5 - Doncaster 003G
- 6 - Doncaster 008B
- 7 - Doncaster 008D
- 8 - North Lincolnshire 006C
- 9 - North Lincolnshire 006D
- 10 - North Lincolnshire 006E
- 11 - North Lincolnshire 020B

Indices of Multiple Deprivation (2019)


IMD Decile

- Most Deprived (10%)
- Second Most Deprived (20%)
- Third Most Deprived (30%)
- Fourth Most Deprived (40%)
- Fifth Most Deprived (50%)
- Least Deprived (50% - 100%)



Tween Bridge Solar Farm

Drawing Ref: Environmental Statement Volume 4, Figure 11.5 IMD Map of LSOAs Covered by Scheme



Coordinate System: British National Grid Projection: Transverse Mercator Datum: OSGB 1936	© Crown copyright and database rights 2025. Ordnance Survey AC0000808122
Scale: 1:50,000	Paper Size: A3
Sheet: 1 of 1	



Document Ref: 6.4.11.5	Revision: 1
PINS Number: EN010148	Drawing Status: Final
Drawn: RL	Checked: CD
Approved: RC	Date: 20/08/2025